

# Designing A Living Victoria Harbour



創建  
Designing HongKong  
香港



**WPI**



Harbour Business Forum  
海港商界論壇



# A Living Harbour



# Study Area

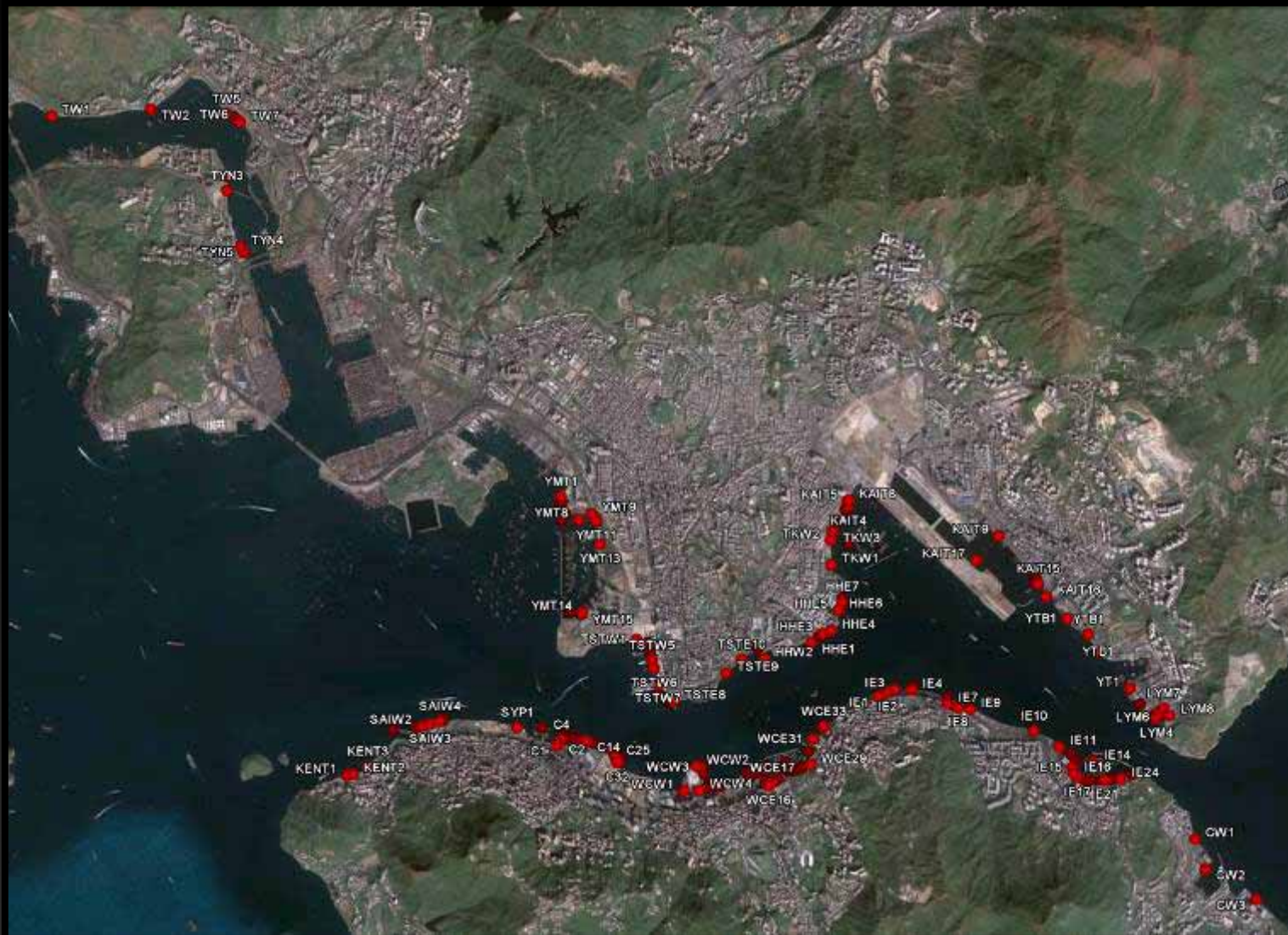








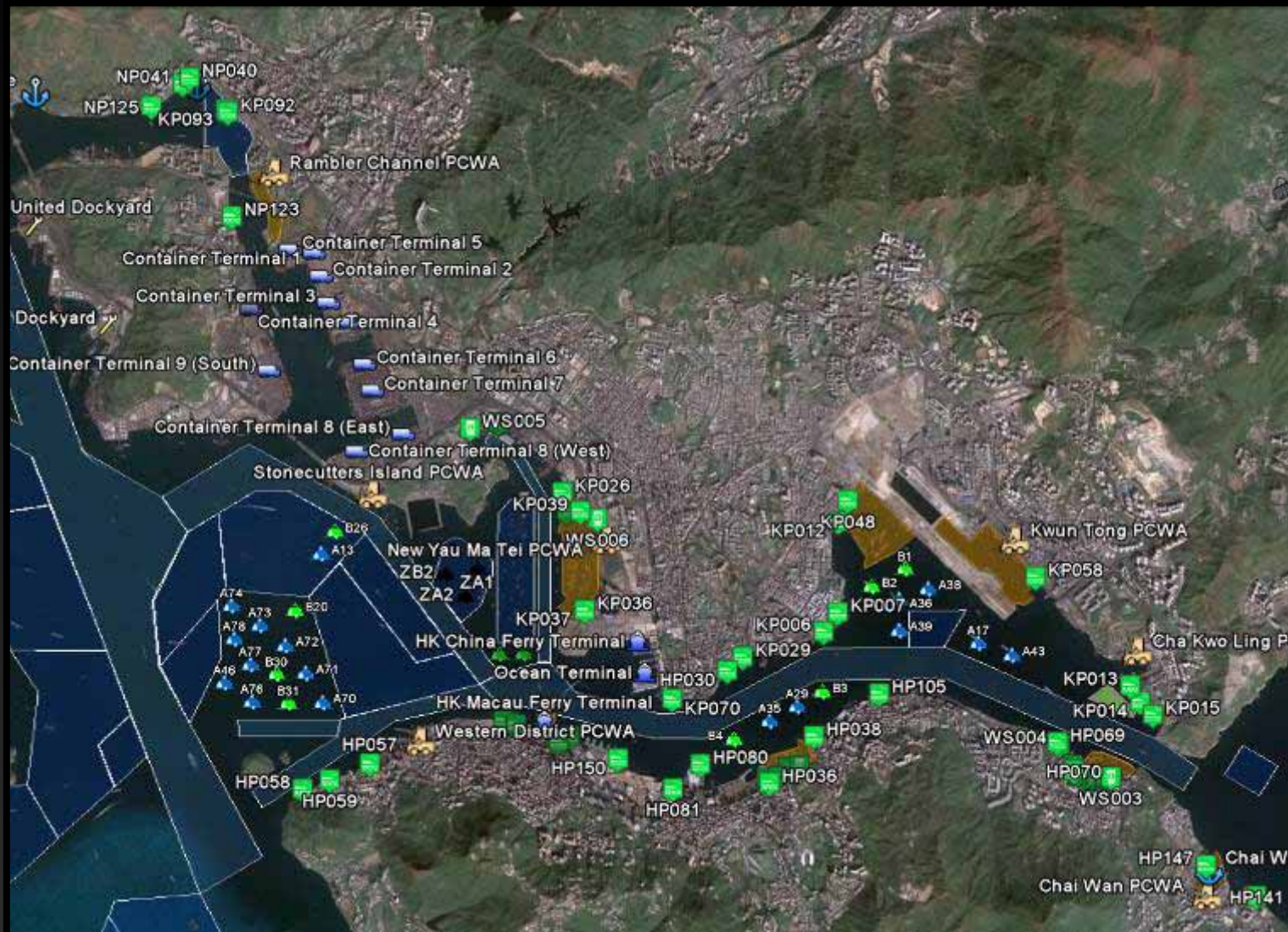
# Google Earth







# Google Earth



History

## Hong Kong's Heritage: An Active Harbourfront in the City Centre





## Hong Kong's Heritage: An Active Harbourfront in the City Centre



# Hong Kong's Heritage: An Active Harbourfront in the City Centre



# Hong Kong's Heritage: An Active Harbourfront in the City Centre





Facilities



Sheltered Water & Typhoon Shelters



Public Cargo Working Area





Landing Step



Pier





Marina



**Parking**

**Clubhouse**

**Slipway**

**Access  
Road**



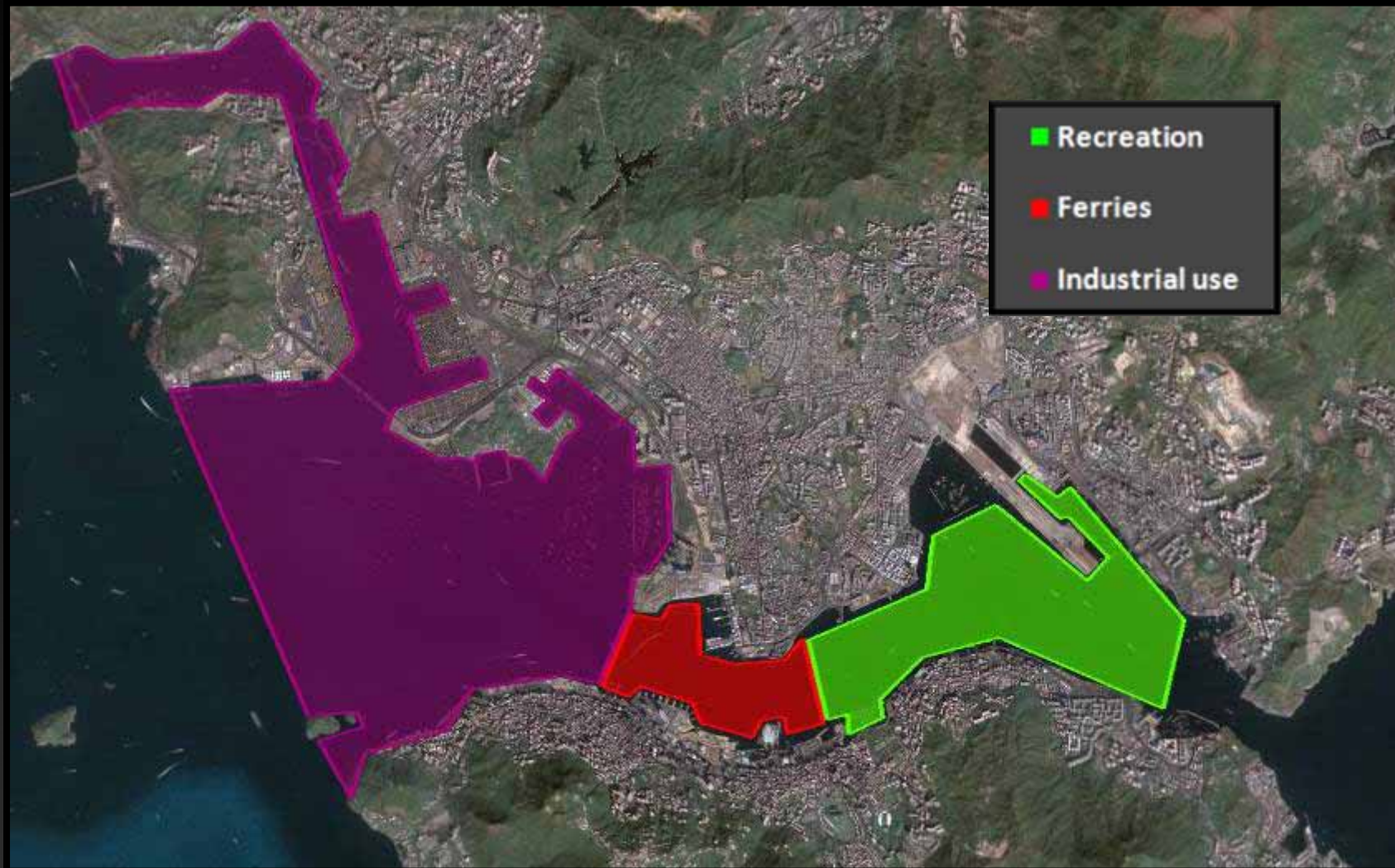
**Boat Yard**

**Hoist**

**Moorings**

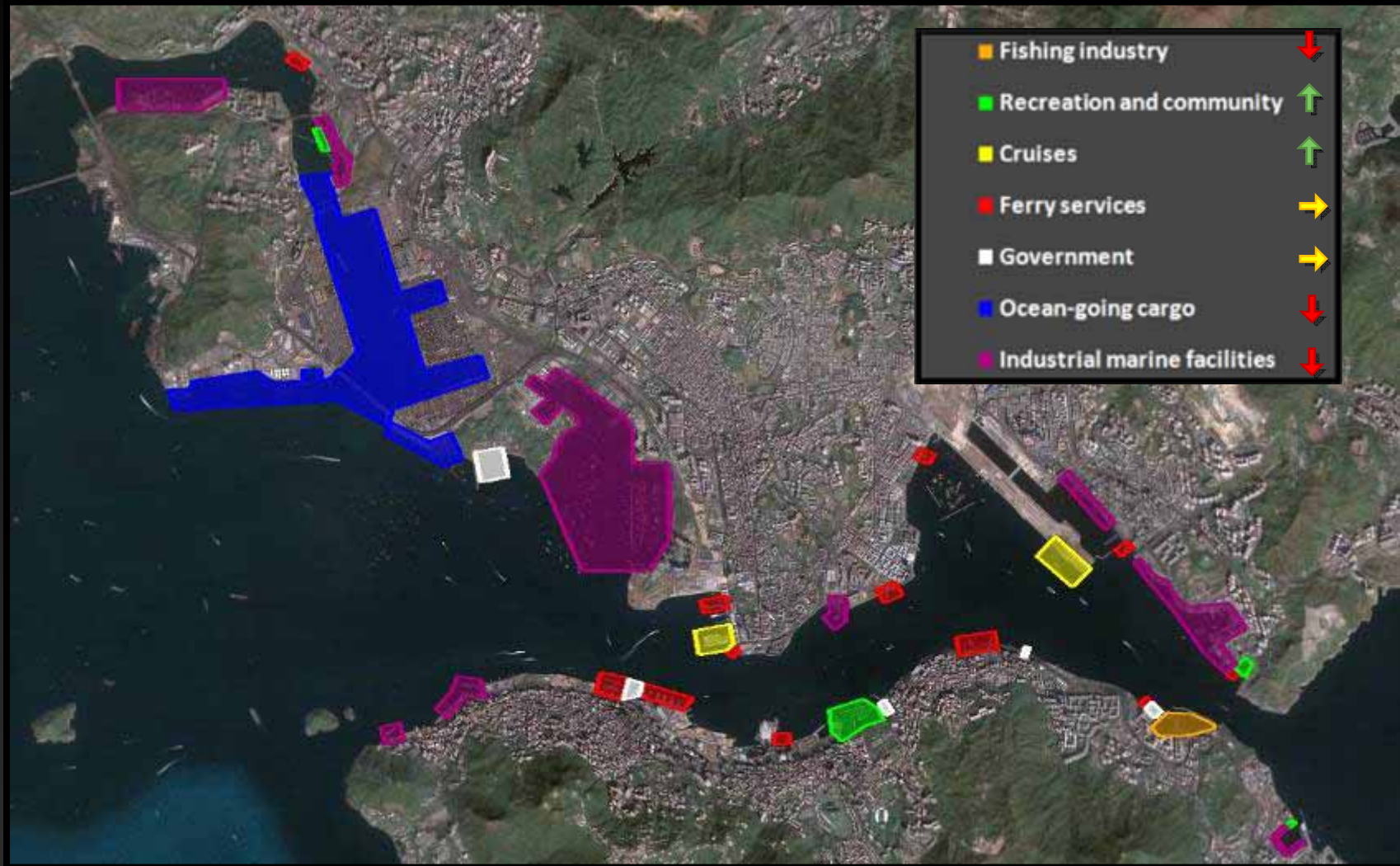
Users

# Usage Zones





# Usage Zones



# Industrial Users



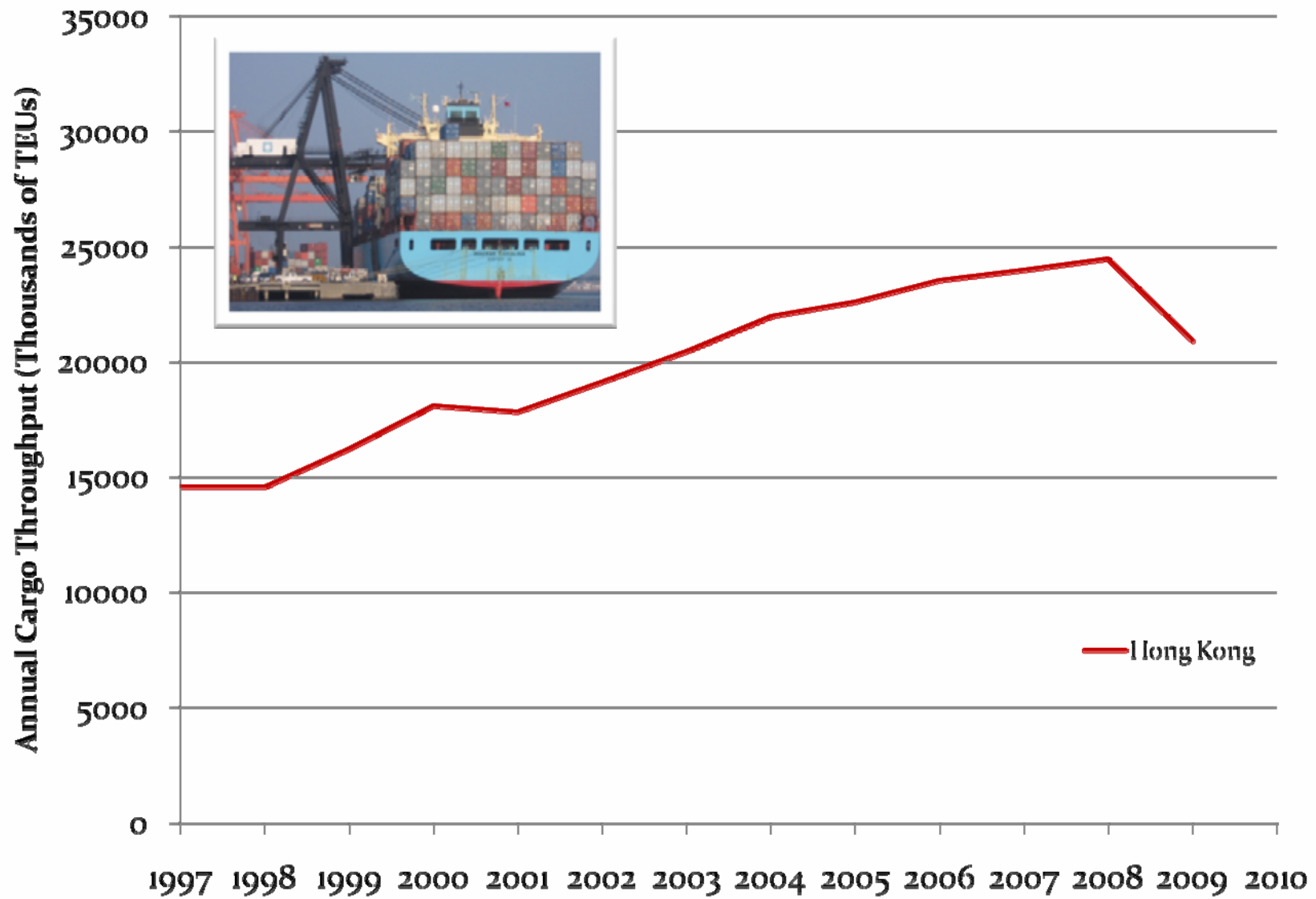


# Cargo & Industrial Areas



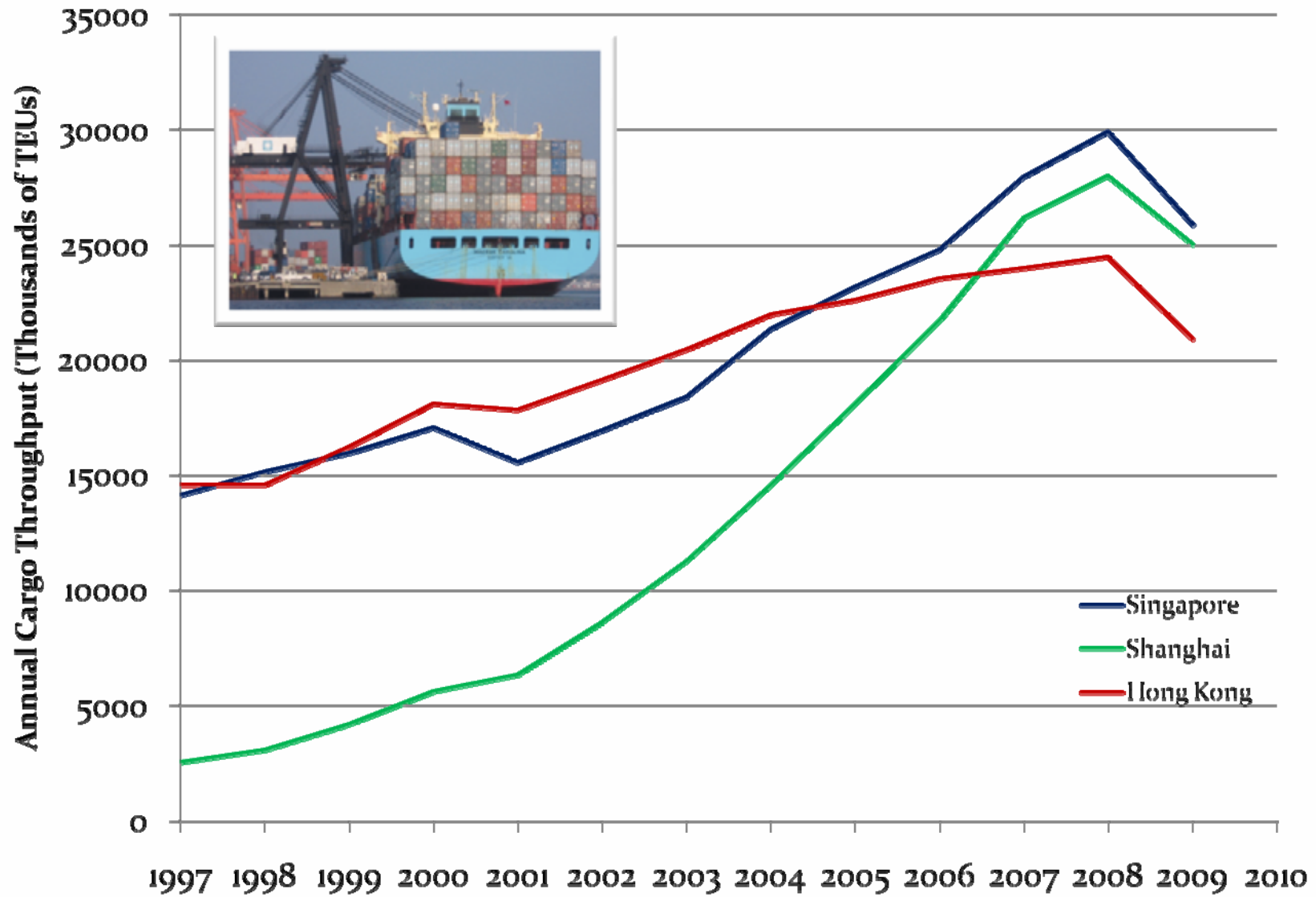


## Hong Kong's Cargo Throughput



Source: Marine Department

## Top Three Container Ports in the World



Source: Marine Department

# Changing Cargo Working Areas & Dockyards





# Changing Cargo Working Areas & Dockyards





# Changing Cargo Working Areas & Dockyards



**Recommendation: Conglomeration of PCWAs in Yau Ma Tei**

# Cruise Ships





# Cruise Terminals

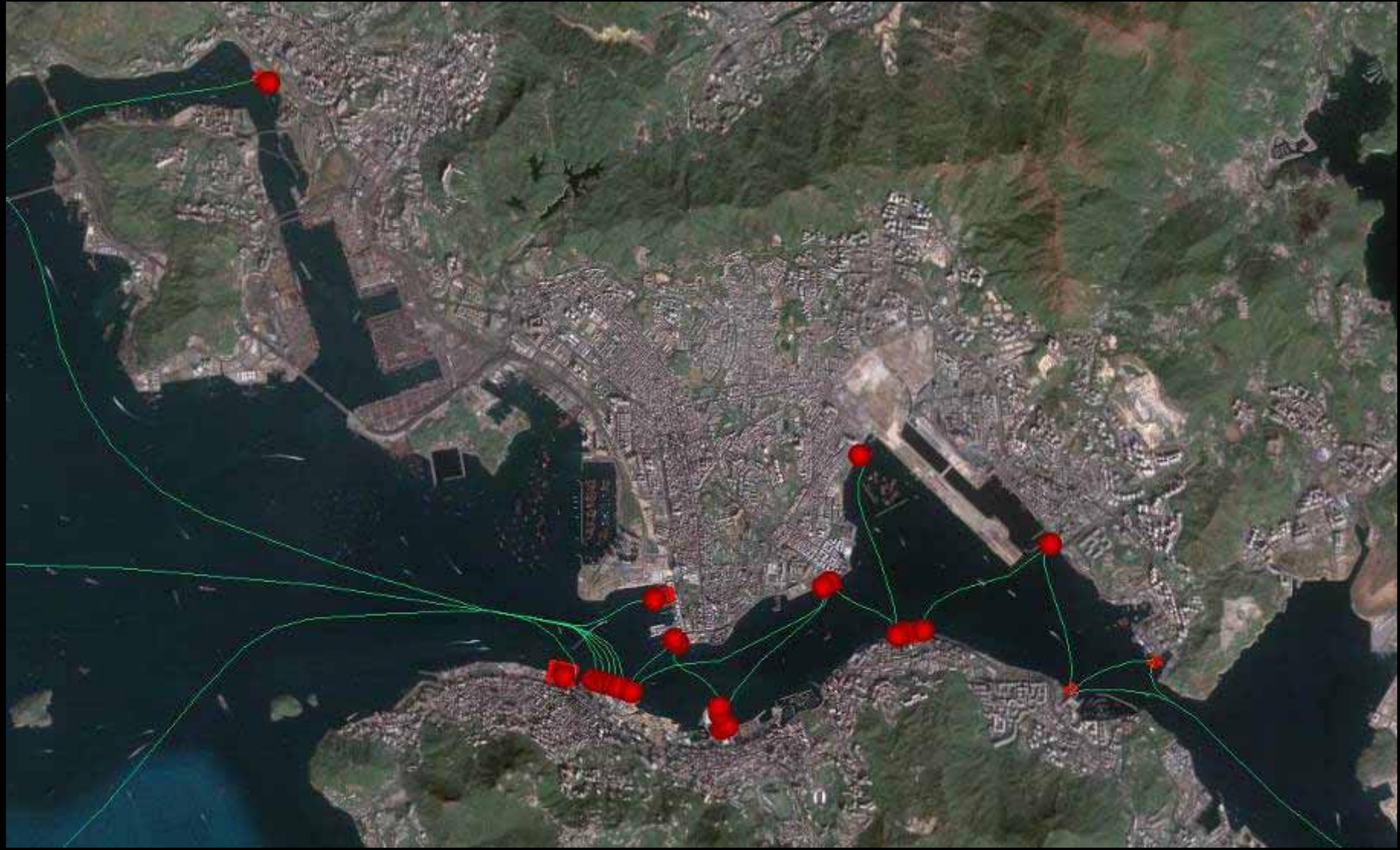


# Ferries





# Ferry Piers and Routes





# Tourism Boats





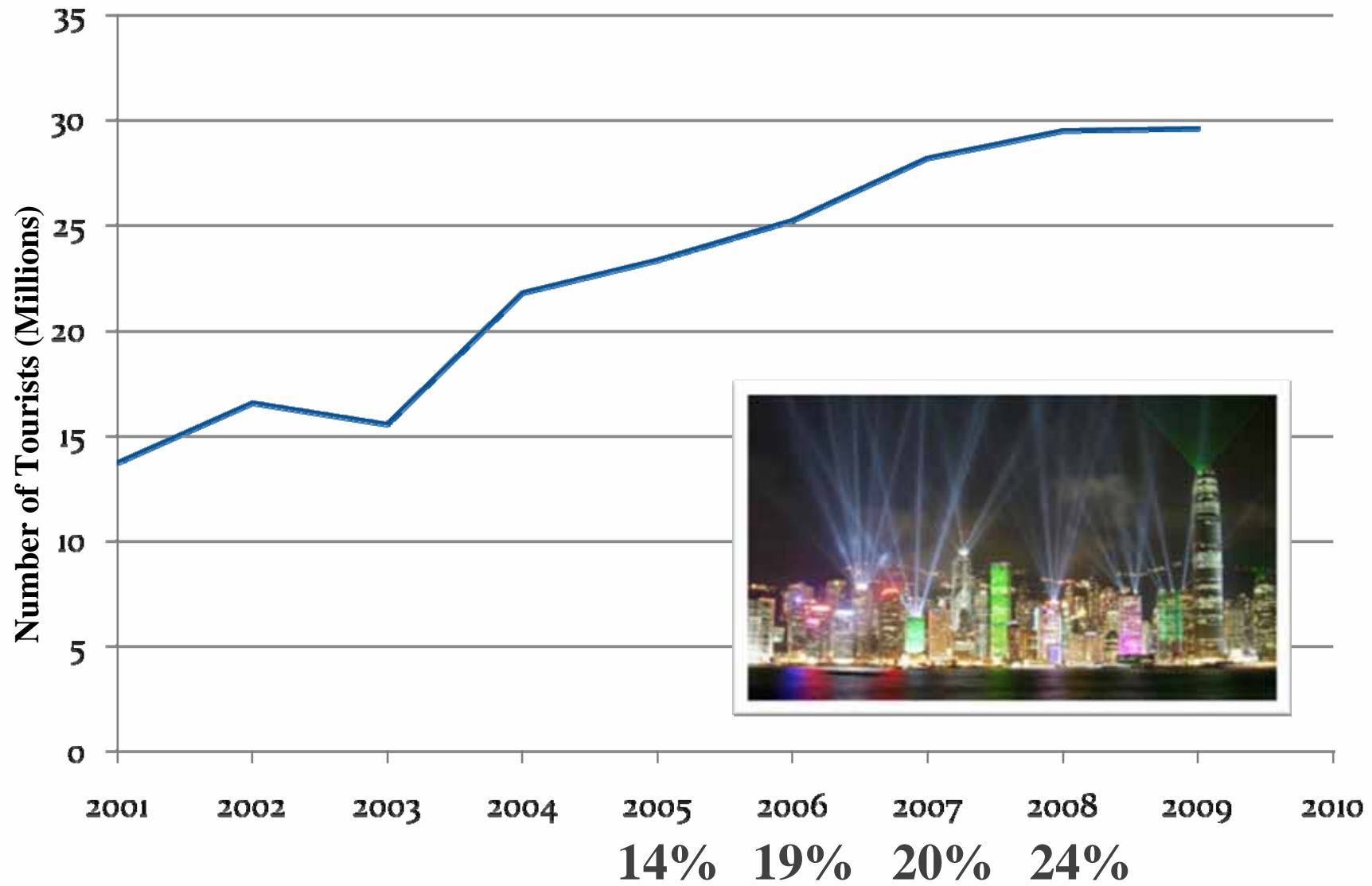






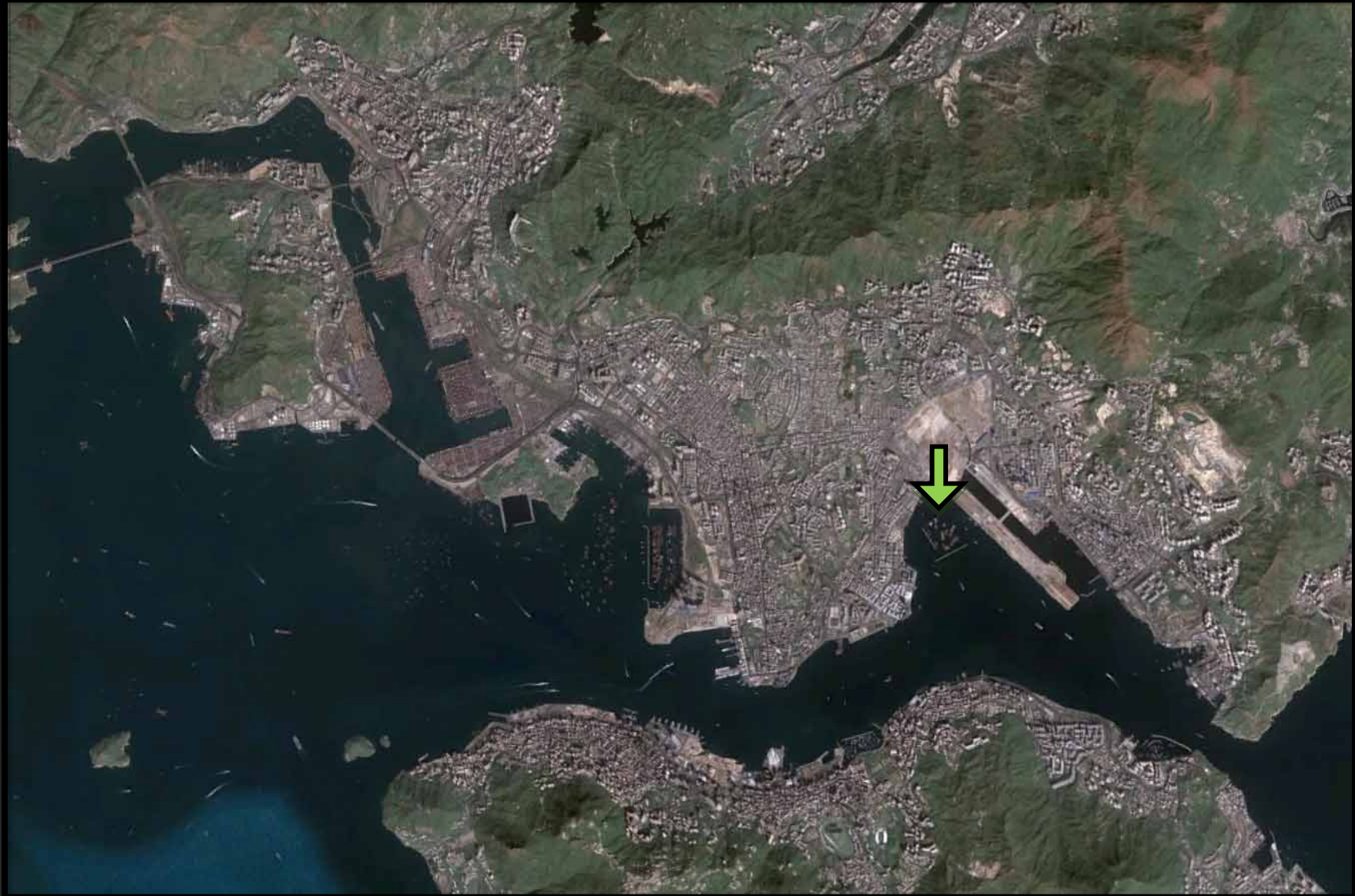


## Number of Tourists per Year in Hong Kong



Source: Immigration Department





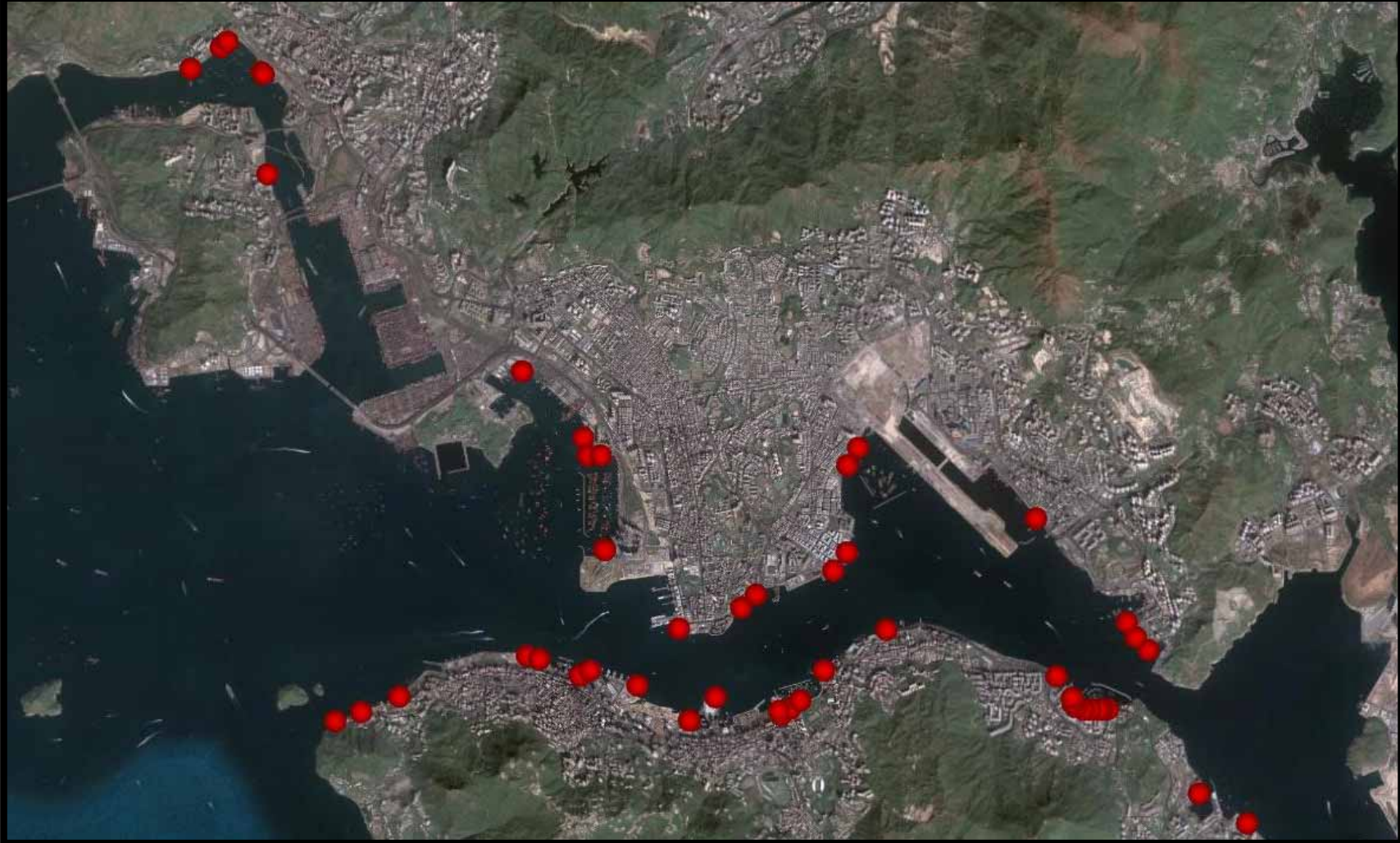
**Recommendation:** Provide mooring space for tourism vessels in the harbour



# Small Harbour Businesses

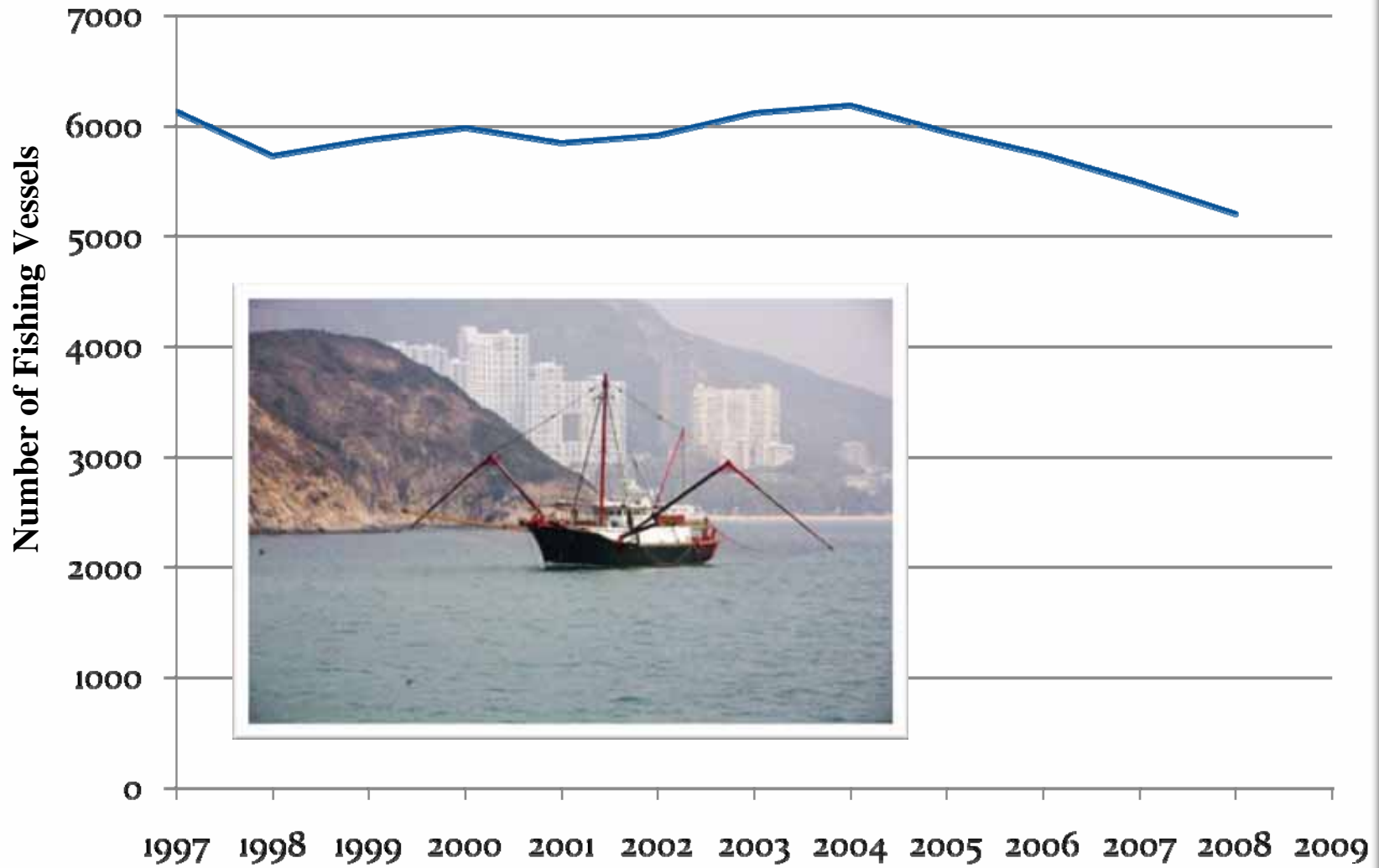


# Landing Steps & Public Piers



# Fishing

## Registered Fishing Vessels in Hong Kong




Source: Marine Department



# Fish Distribution



# Fish Distribution





# Small Cargo





# Small Cargo





# Passenger Transport



# Passenger Transport

